



Meteorological Data and Climatology Lead Executive

Climatology and Remote Sensing Desk

Ten Daily Satellite Rainfall Estimation and Vegetation Coverage Bulletin

2nd Dekad of March 2026

Date: Mar 21, 2026

Contents

Contents	i
Forward.....	ii
Introduction.....	1
Rainfall Estimation from Satellite Data.....	2
Rainfall distribution	2
Comparison with climatological normal.....	3
Comparison with the previous Dekad.....	4
Comparison with the ground observation	5
10-Daily Synthesis of NDVI.....	6
Assessment of synthesis NDVI for the 2 nd dekad of March 2026	6
Comparison with the Climatological Normal	7

Forward

As an entity responsible for monitoring local and country-wide climatic features and their day-to-day evolution, the National Meteorological Agency of Ethiopia strives hard to present useful information to different socio-economic activities. The production of satellite-based rainfall estimates and vegetation greenness bulletin is part of this effort.

The launch of meteorological satellites which happens as a result of technological advancement opens a new horizon in weather and climate monitoring. Unlike manned point observations, satellites collect data on clouds, vegetation, and other parameters from parts of the world that are not easily reachable or accessible. Satellite observation supplements ground manned observation and when it comes to vegetation cover, it is the only source of information.

The Ethiopian Meteorological Institute uses products from the TAMSATA group based in UK and Copernicus for producing dekadal rainfall estimates and vegetation greenness bulletins. We have a strong belief that various socio-economic activities related to planning disaster mitigation, water resources management, construction, environmental protection, transportation, recreation, tourism, and others will benefit most from the careful and continuous use of this bulletin. Meanwhile, your comments and constructive suggestions are highly appreciated to make the objectives of this bulletin a success.

Fetene Teshome
Director General
Ethiopia Meteorology Institute
P.O. Box 1090
Tel: 0115-51 22 99
Fax 0115-51 70 66
E-mail: ethiomet.gov.et
Addis Ababa

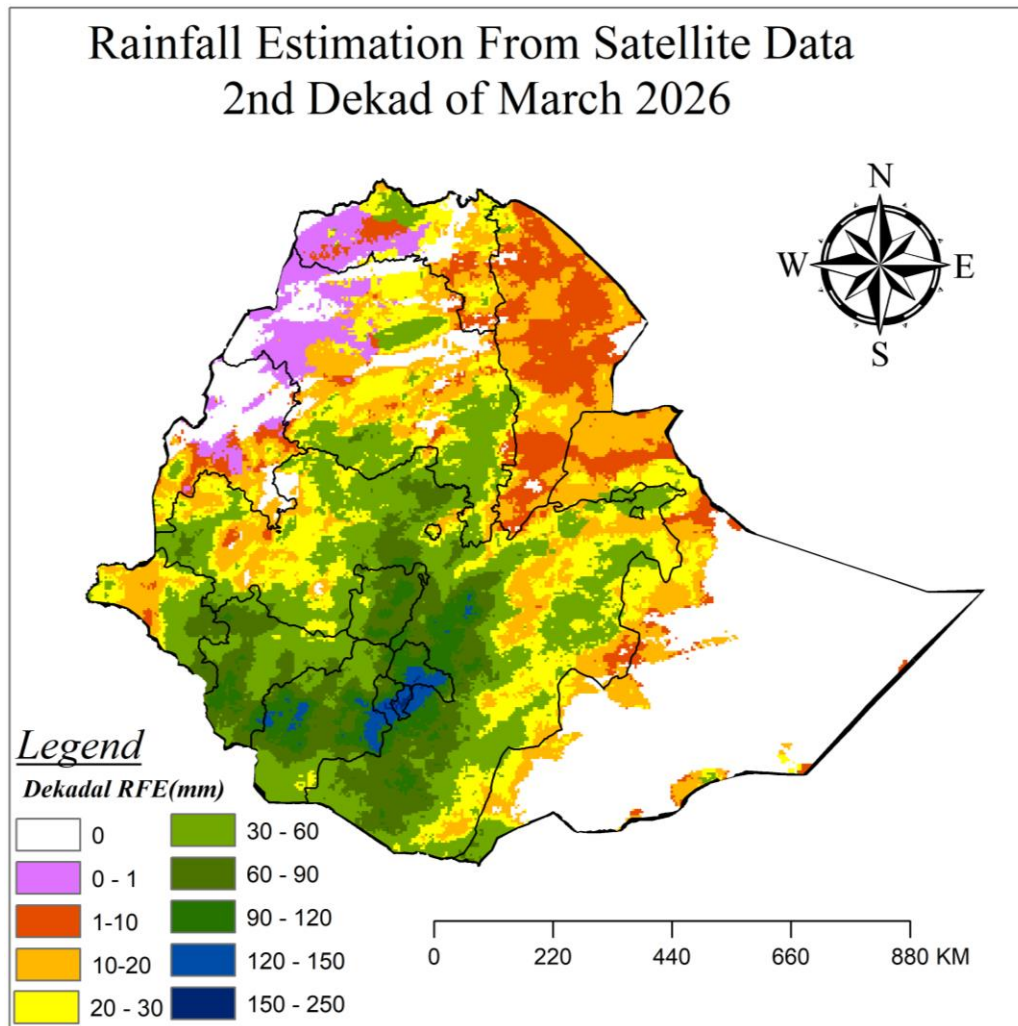
Introduction

Satellite remote sensing is a valuable tool for estimating vegetation distribution and productivity across large spatial scales. Among the various indices used, the Normalized Difference Vegetation Index (NDVI) is the most widely applied for assessing vegetation greenness and has been utilized in numerous studies (Brandt et al., 2015; Chen et al., 1998; Santos & Negri, 1997; Zhang et al., 2009). The spatial distribution of NDVI, and consequently of terrestrial vegetation, is largely influenced by climatic factors such as rainfall and temperature. A well-documented relationship between NDVI and rainfall exists across various spatial and temporal scales (Davenport et al., 1993; Grist et al., 1997; Nicholson et al., 1990; Potter & Brooks, 1999; Wang et al., 2001). While results vary, these studies consistently highlight rainfall as a key predictor of vegetation distribution, particularly in transitional zones where ecosystems shift from humid to arid or semi-arid conditions. This relationship is especially evident in regions like the Sahel of Africa, where rainfall patterns significantly impact vegetation cover (Zhao et al., 2015).

Rainfall is a critical resource for many socioeconomic activities, particularly in African countries that rely heavily on rain-fed agriculture. Over recent decades, these countries have experienced significant challenges due to rainfall variability and long-term changes in both the amount and distribution of rainfall. However, the network of rain gauges across Africa is sparse, unevenly distributed, and deteriorating, limiting the accuracy and reliability of ground-based rainfall measurements. To address this gap, satellite-based rainfall estimates are increasingly being used as a substitute for, or to supplement, gauge observations, providing broader spatial coverage and more consistent monitoring of rainfall patterns (Tufa Dinku et al.).

In this bulletin, satellite rainfall estimates and vegetation greenness for the 2nd Dekad of March 2026 were generated using TAMESAT and METOSAT vegetation products. During this period, moderate rainfall was observed in parts of the Belg rain-benefiting areas, particularly in the southern, southwestern, and southeastern regions, resulting in significant vegetation cover as indicated by the Normalized Difference Vegetation Index (NDVI). In contrast, in all the country except South West Ethiopia, South Ethiopia and south Oromia, received minimal to no rainfall. These regions showed low vegetation cover, with some areas exhibiting bare or sparse vegetation.

Rainfall Estimation from Satellite Data

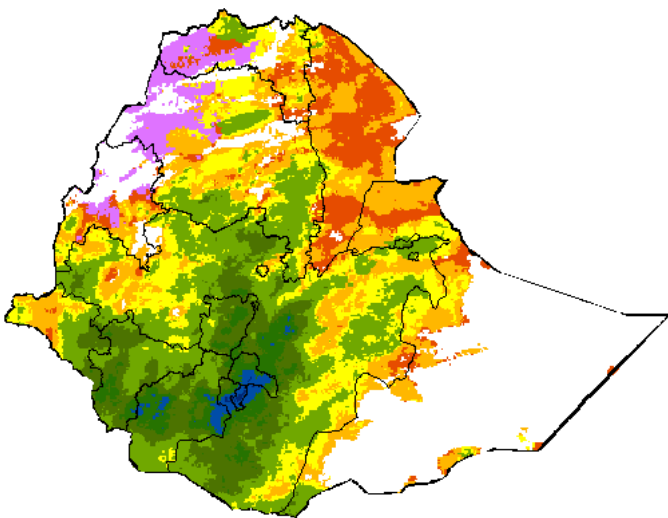
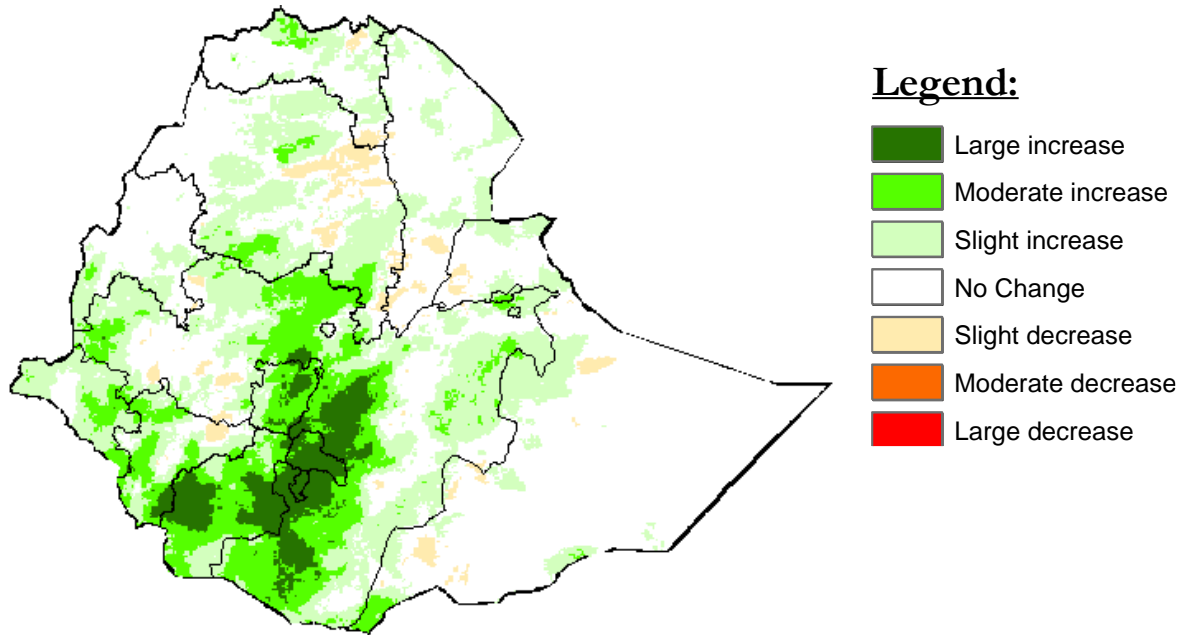


Rainfall distribution

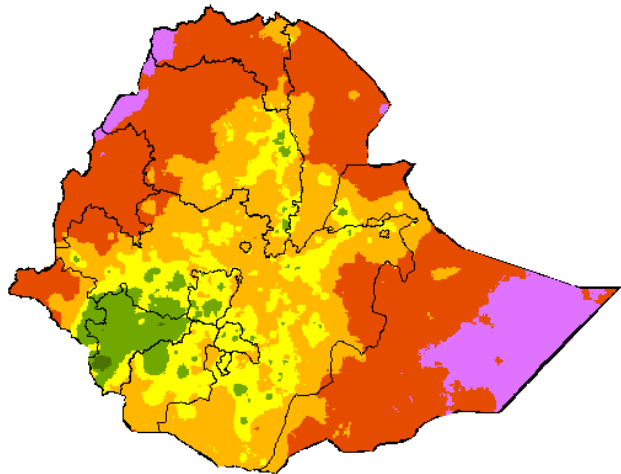
The Belg season, spanning from February to May, marks the main rainy period for the southern, southwest, and southeast regions of the country. However, by the second dekad of March 2026, rainfall had begun in various parts of the country. Notably, Sidama, Central Ethiopia, South Ethiopia, South West Ethiopia, and most of Oromia received rainfall ranging from 20 to 150 mm. In contrast, minimal to no rainfall was recorded in other parts of the country, highlighting the spatial variability of precipitation during this period.

Comparison with climatological normal

During this dekad, a comparison between satellite rainfall estimates and the climatological average revealed a slight to large increase in rainfall was observed in Sidama, Central Ethiopia, South West Ethiopia, South Ethiopia, Gambella, Oromia, and some of Amhara regions. A slight decrease in rainfall was observed in some pocket areas of western Oromia, Amhara, Afar and Somali regions. No significant changes were recorded in the rest of the country.



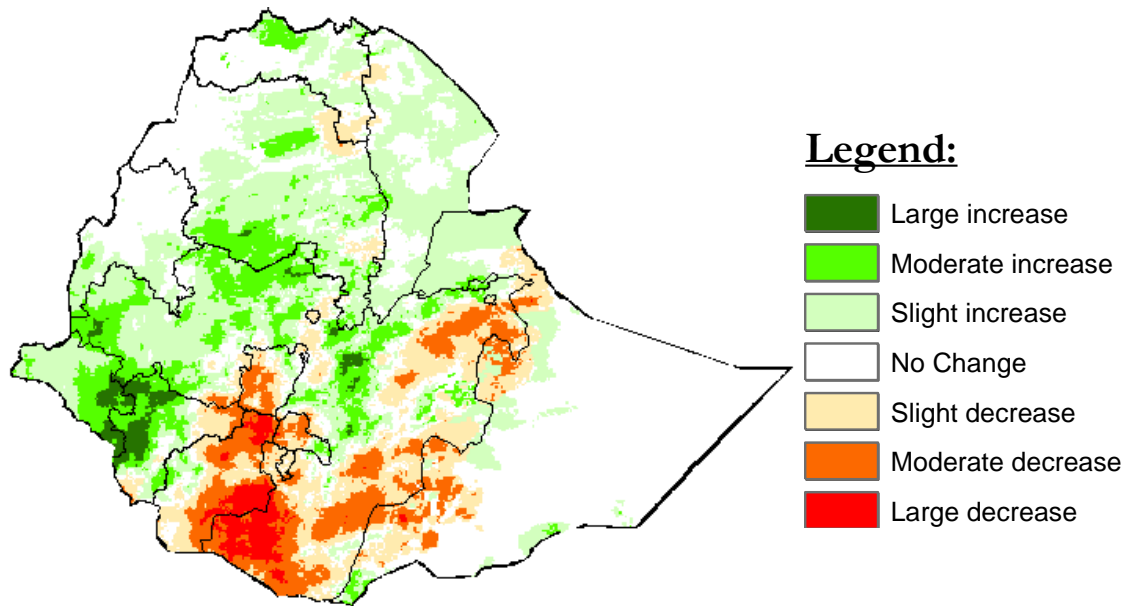
Current dekad



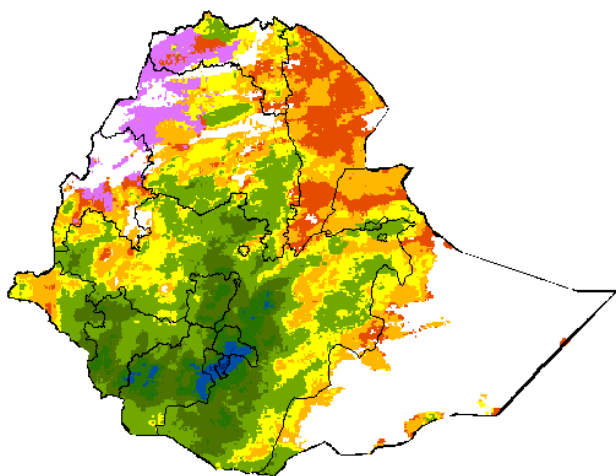
Climatological normal

Comparison with the previous Dekad

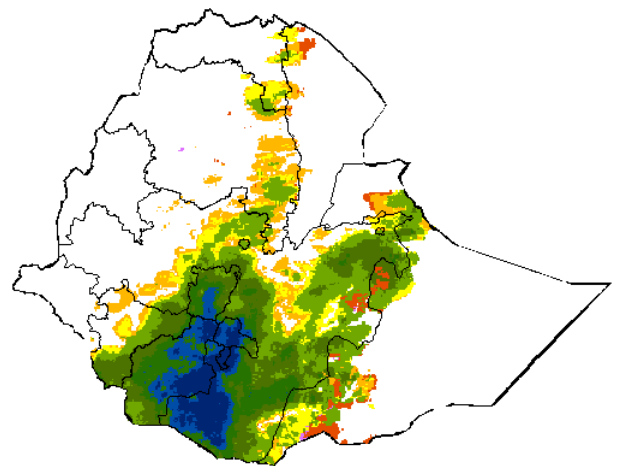
A comparison between the 1st dekad of March 2026 and the 2nd dekad of March 2026 shows a slight to large increase in rainfall for Gambella, South Ethiopia, Amhara, wesetern Oromia, Tigray and Afar regions and slight to large decrease in South West Ethiopia, Central Ethiopia, Sidama, and south Oromia regions. For the rest of the country, there was no significant change, as the satellite estimates closely matched the actual rainfall patterns.



Difference of two Dekad



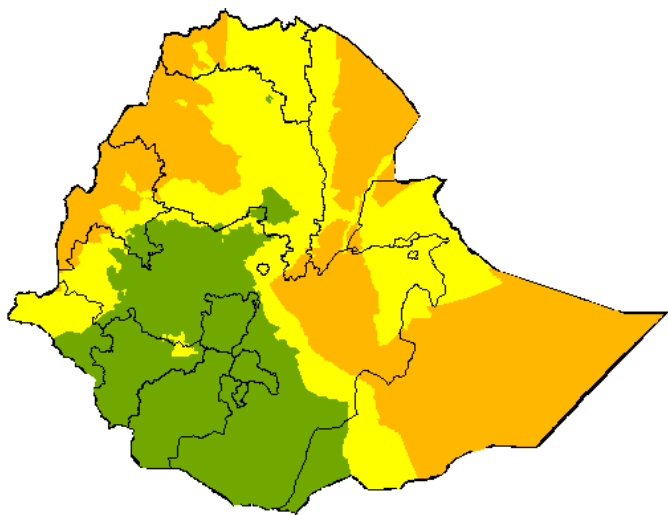
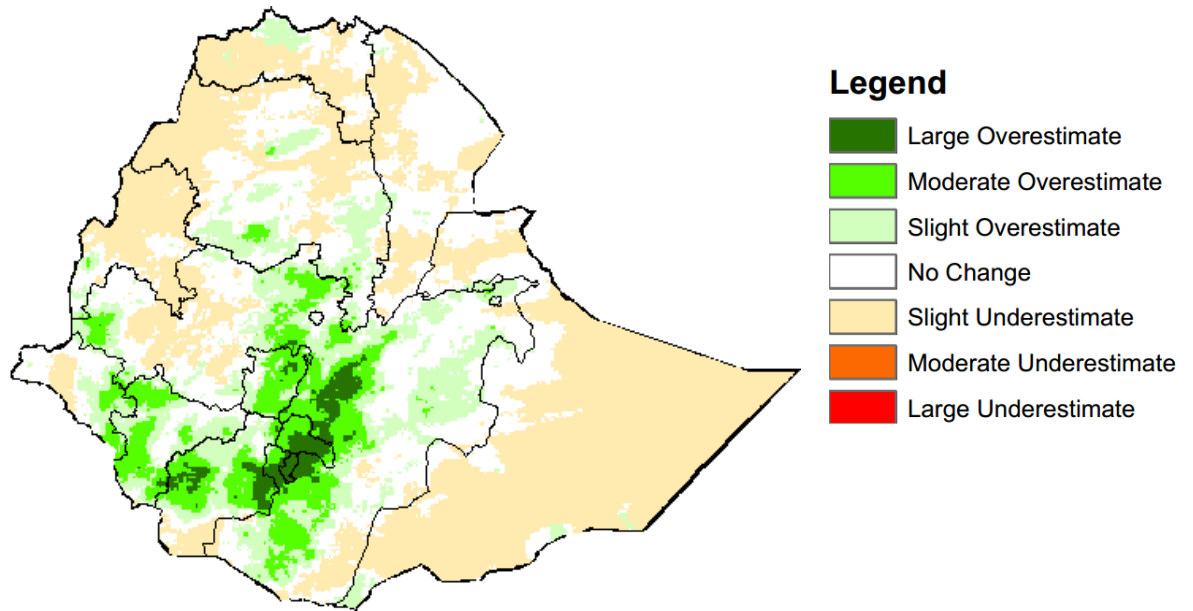
Current dekad



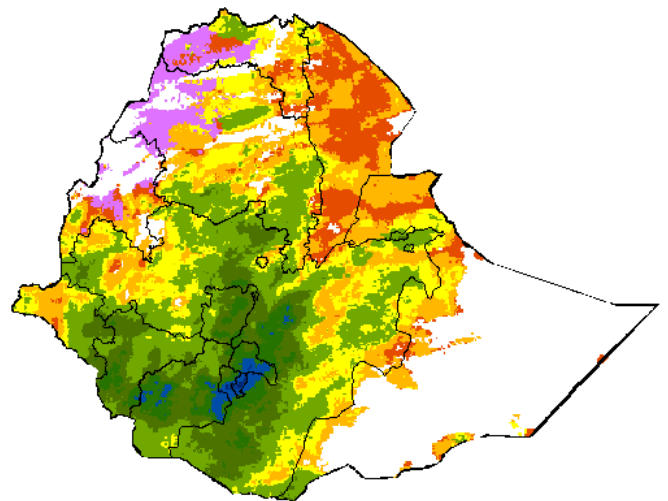
Previous dekad

Comparison with the ground observation

The satellite rainfall estimation indicates there was a slight to large overestimate observed in Sidama, Central Ethiopia, South West Ethiopia, South Ethiopia, central and southern Oromia and some pocket areas of Amhara regions. On the other hand, a slight underestimate in Somali, Benishangul Gumuz, Afar, Tigray, and eastern Oromia regions. For the rest of the country, no significant change, as the satellite estimates closely matched the actual rainfall patterns.

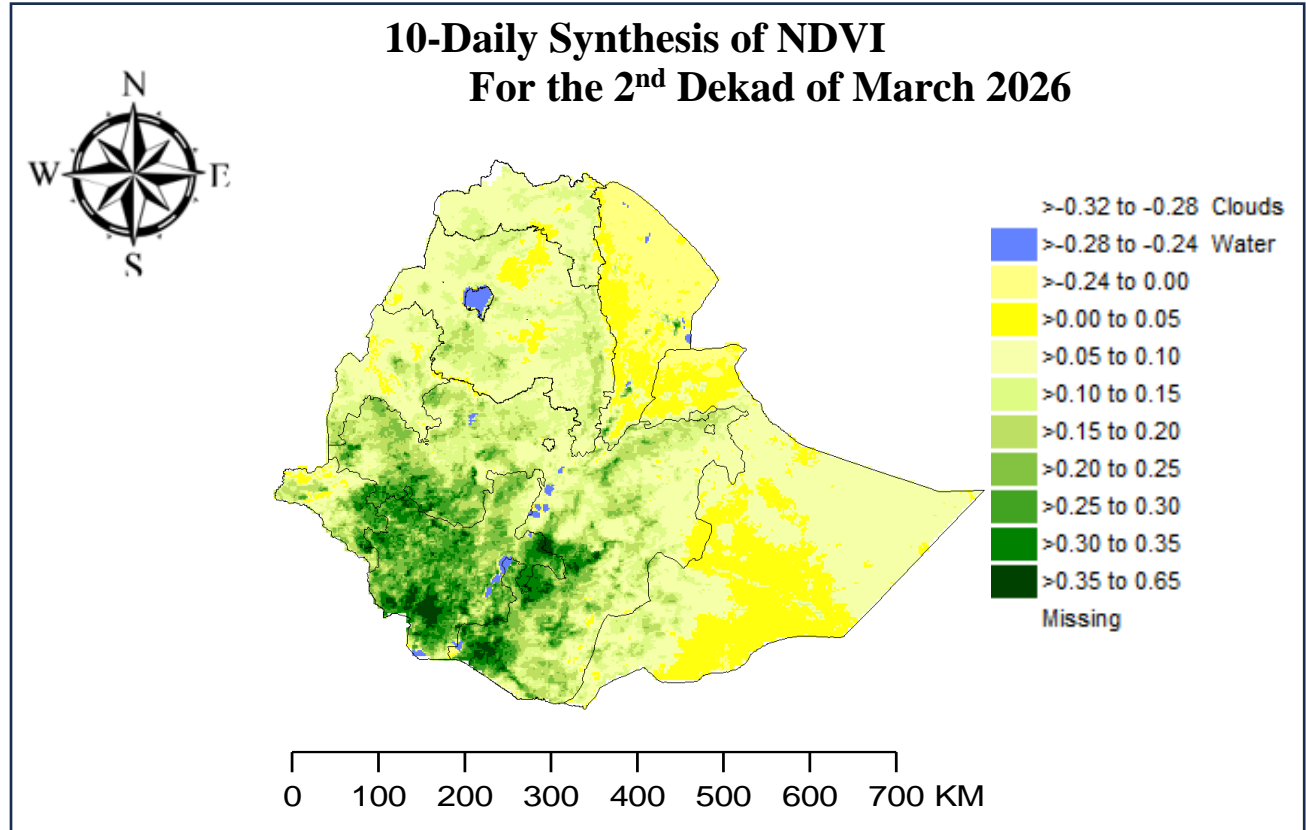


Ground Observation



Satellite rainfall estimation

10-Daily Synthesis of NDVI



Assessment of synthesis NDVI for the 2nd dekad of March 2026

The NDVI distribution for this dekad shows high greenness over most parts of the country. However, low NDVI values were observed in certain areas. Specifically, South West Ethiopia, South Ethiopia, Benishangul Gumuz, Sidama, Gambella, Central Ethiopia, and most parts of Oromia regions exhibit high to moderate greenness. In contrast, Afar and parts of the Somali region show low to bare greenness. (Refer to the actual figure above for detailed visualization).

Comparison with the Climatological Normal

A comparison between the current dekad and the climatological normal shows a small to large increase in greenness in South West Ethiopia, South Ethiopia, southern Oromia and Gambella regions. In contrast, a small to large decrease in greenness was observed in Somali, Central Ethiopia, Dire Dawa, Afar, Tigray, Harari, Amhara and Benishangul Gumuz regions.

