



# Meteorological Data and Climatology Lead Executive

## **Climatology and Remote Sensing Desk**

### **Ten Daily Satellite Rainfall Estimation and Vegetation Coverage Bulletin**

3<sup>rd</sup> Dekad of June 2024

Date: Jul 08, 2024

## Contents

Contents .....	i
Forward .....	ii
Introduction .....	1
Rainfall Estimation from Satellite Data .....	2
Rainfall distribution .....	2
Comparison with climatological normal .....	3
Comparison with the previous Dekad .....	4
Comparison with the ground observation .....	5
10-Daily Synthesis of NDVI .....	6
Assessment of synthesis NDVI for the 3 <sup>rd</sup> dekad of June 2024 .....	6
Comparison with the Climatological Normal .....	7

## **Forward**

As an entity responsible for monitoring local and country-wide climatic features and their day-to-day evolution, the National Meteorological Agency of Ethiopia strives hard to present useful information to different socio-economic activities. The production of satellite-based rainfall estimates and vegetation greenness bulletin is part of this effort.

The launch of meteorological satellites which happens as a result of technological advancement opens a new horizon in weather and climate monitoring. Unlike manned point observations, satellites collect data on clouds, vegetation, and other parameters from parts of the world that are not easily reachable or accessible. Satellite observation supplements ground manned observation and when it comes to vegetation cover, it is the only source of information.

The Ethiopian Meteorological Institute uses products from the TAMSATA group based in UK and Copernicus for producing dekadal rainfall estimates and vegetation greenness bulletins. We have a strong belief that various socio-economic activities related to planning disaster mitigation, water resources management, construction, environmental protection, transportation, recreation, tourism, and others will benefit most from the careful and continuous use of this bulletin. Meanwhile, your comments and constructive suggestions are highly appreciated to make the objectives of this bulletin a success

Fetene Teshome  
Director General  
Ethiopia Meteorology Institute  
P.O. Box 1090  
Tel: 0115-51 22 99  
Fax 0115-51 70 66  
E-mail: [ethiomet.gov.et](mailto:ethiomet.gov.et)  
Addis Ababa

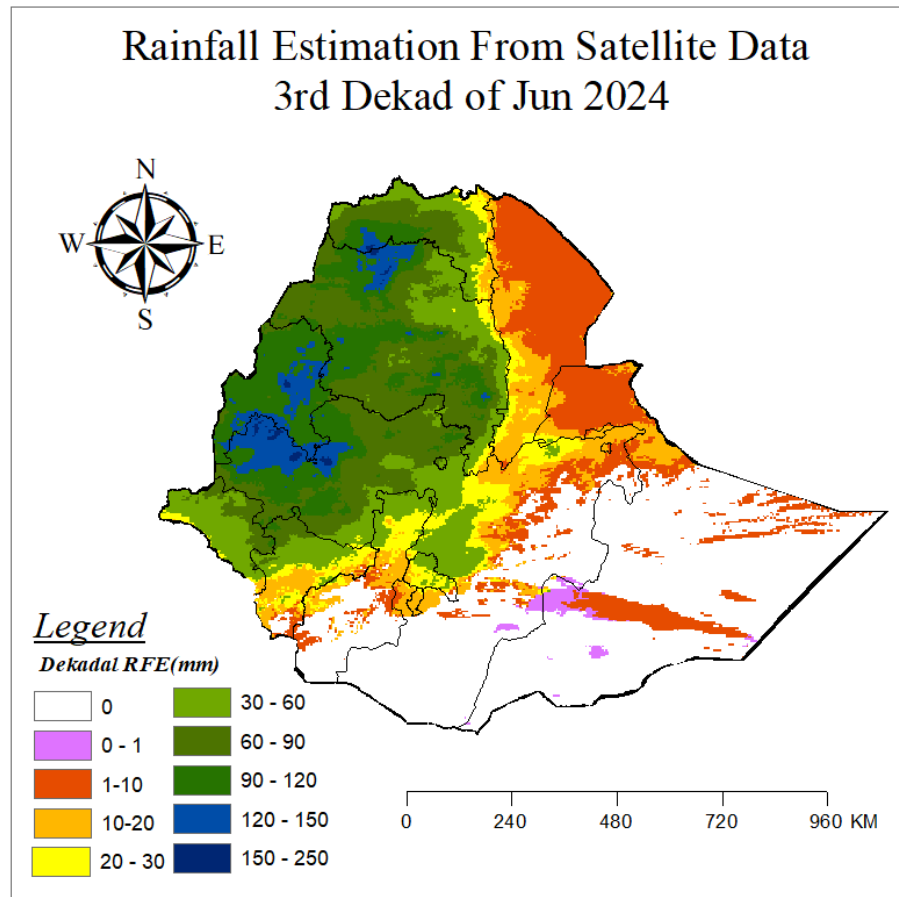
## **Introduction**

Satellite remote sensing is often used to estimate vegetation distribution and productivity at large spatial scales. The normalized difference vegetation index (NDVI) is the most widely used surrogate for large-scale assessments of vegetation greenness and has been applied in a wide range of studies (Brandt et al. 2015, Chen et al. 1998; Santos and Negri, 1997; Zhang et al 2009). The spatial distribution of remotely sensed NDVI and consequently of terrestrial vegetation is a function of prevalent climatic conditions such as rainfall and temperature. The relationship between NDVI and rainfall is well established at various spatial and temporal scales (Davenport et al. 1993; Grist et al. 1997; Nicholson et al. 1990; Potter and Brooks 1999; Wang et al. 2001). The results of these studies, although varying, indicate that rainfall is an important predictor of the geographical distribution of vegetation in many environments, particularly in transitional zones, such as from humid to arid and semi-arid environments (Zhao et al. 2015) as found in the Sahel of Africa.

Rainfall is a crucial resource in many socioeconomic activities, particularly for those African countries relying predominantly on rain-fed agriculture. Many countries have been affected by rainfall variability and long-term changes in both rainfall amount and distribution over recent decades. However, the number of rain gauges throughout Africa is small and unevenly distributed, and the gauge network is deteriorating. Satellite rainfall estimates are being used widely in place of gauge observations or to supplement gauge observations. (Tufa Dinku et al).

In this bulletin, the 3<sup>rd</sup> Dekad of June 2024 satellite rainfall estimation and vegetation greenness were produced with the help of TAMESAT and METOSAT vegetation products. During this dekad, some parts of Kiremt rain-benefiting areas received moderate rainfall as a result of the strong relationship between rainfall and the Normalized vegetation index (NDVI) most Kiremt-benefiting areas (northern, north western and central) as well as other parts of the country were covered by Vegetation. On the other hand, Afar, Somali, southern Oromia and South Ethiopia regions receive minimum to no rainfall, and low to bare greens were observed in the country.

## Rainfall Estimation from Satellite Data

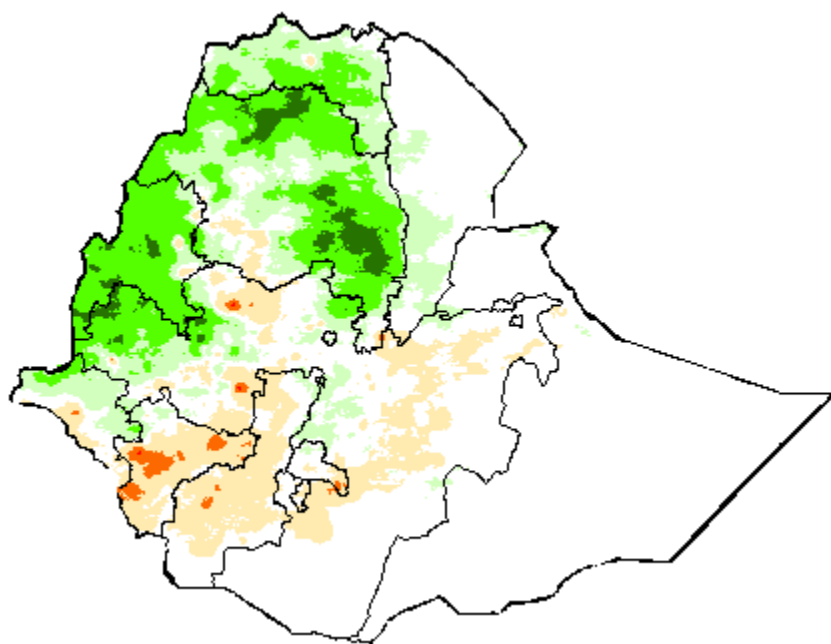


### Rainfall distribution

The Kiremt season, spanning from June to September, marks the main rainy period for the most part of the country (northern, north western and central). By the third dekad of June, rainfall has commenced in various parts of the country. Specifically, Rainfall has been observed in Benishangul Gumuz, Amhara, Tigray and Western Oromia regions received between 90 – 150mm. Gambella, South West Ethiopia, Central Ethiopia and Sidama regions received between 10 to 60mm of rainfall. Conversely, no rainfall has been recorded in the other parts of the country.

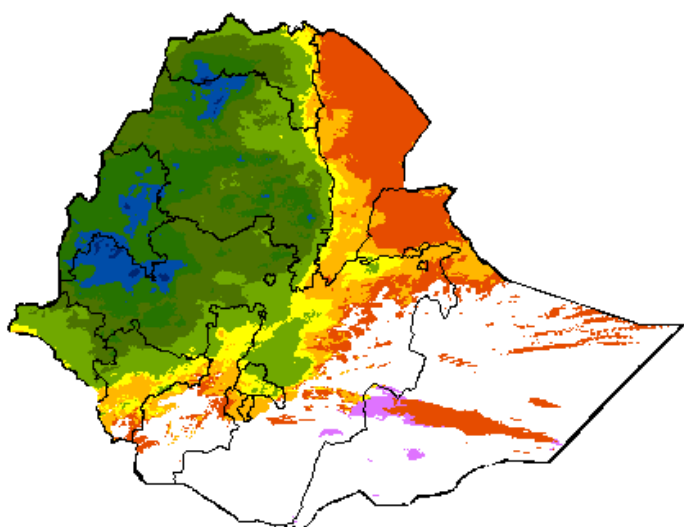
## Comparison with climatological normal

In this dekad the comparison of satellite rainfall estimation and climatological average shows that was slight to large increase of rainfall was observed over Benishangul Gumuz, Tigray, Amhara, western Oromia and some pocket areas of Gambella regions. On the other hand, a slight to moderate decrease in rainfall was observed in South West Ethiopia, South Ethiopia, Sidama, Central Ethiopia and central Oromia regions. No change in the rest part of the country.

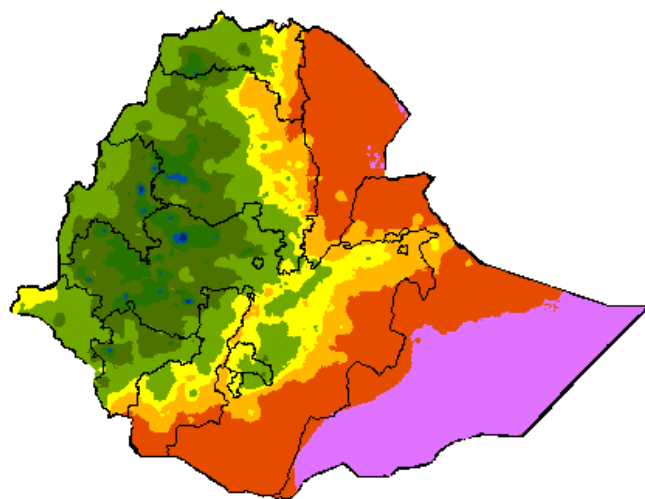


### Legend:

- Large increase
- Moderate increase
- Slight increase
- No Change
- Slight decrease
- Moderate decrease
- Large decrease



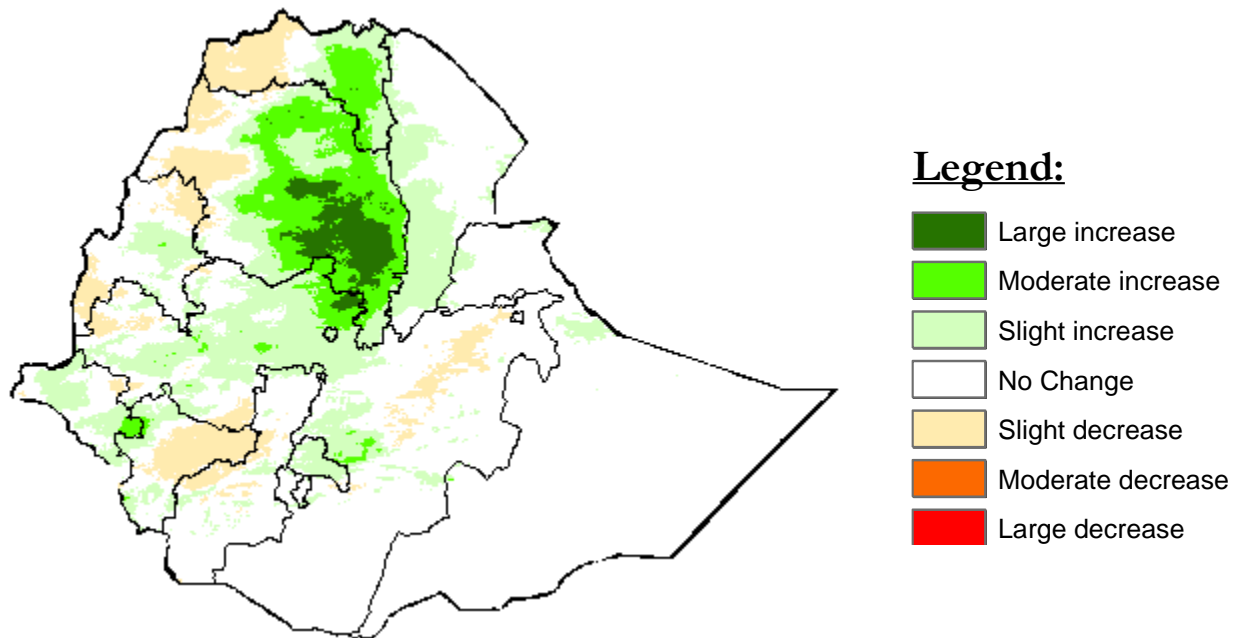
Current dekad



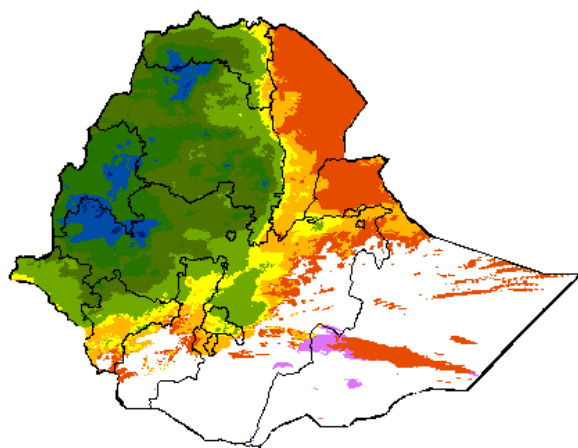
Climatological normal

### Comparison with the previous Dekad

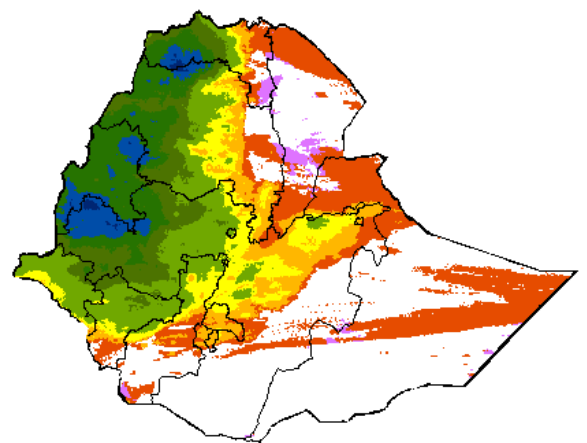
The comparison of the 3<sup>rd</sup> dekad of June 2024 and the 2<sup>nd</sup> dekad of June 2024 shows that a slight to large increase of rainfall was observed in Amhara, Tigray and central Oromia regions. On the other hand, a slight decrease in rainfall was observed in South West Ethiopia, South Ethiopia, some pocket areas of Amhara, Tigray and Gambella regions. No change in the rest part of the country.



**Difference of two Dekad**



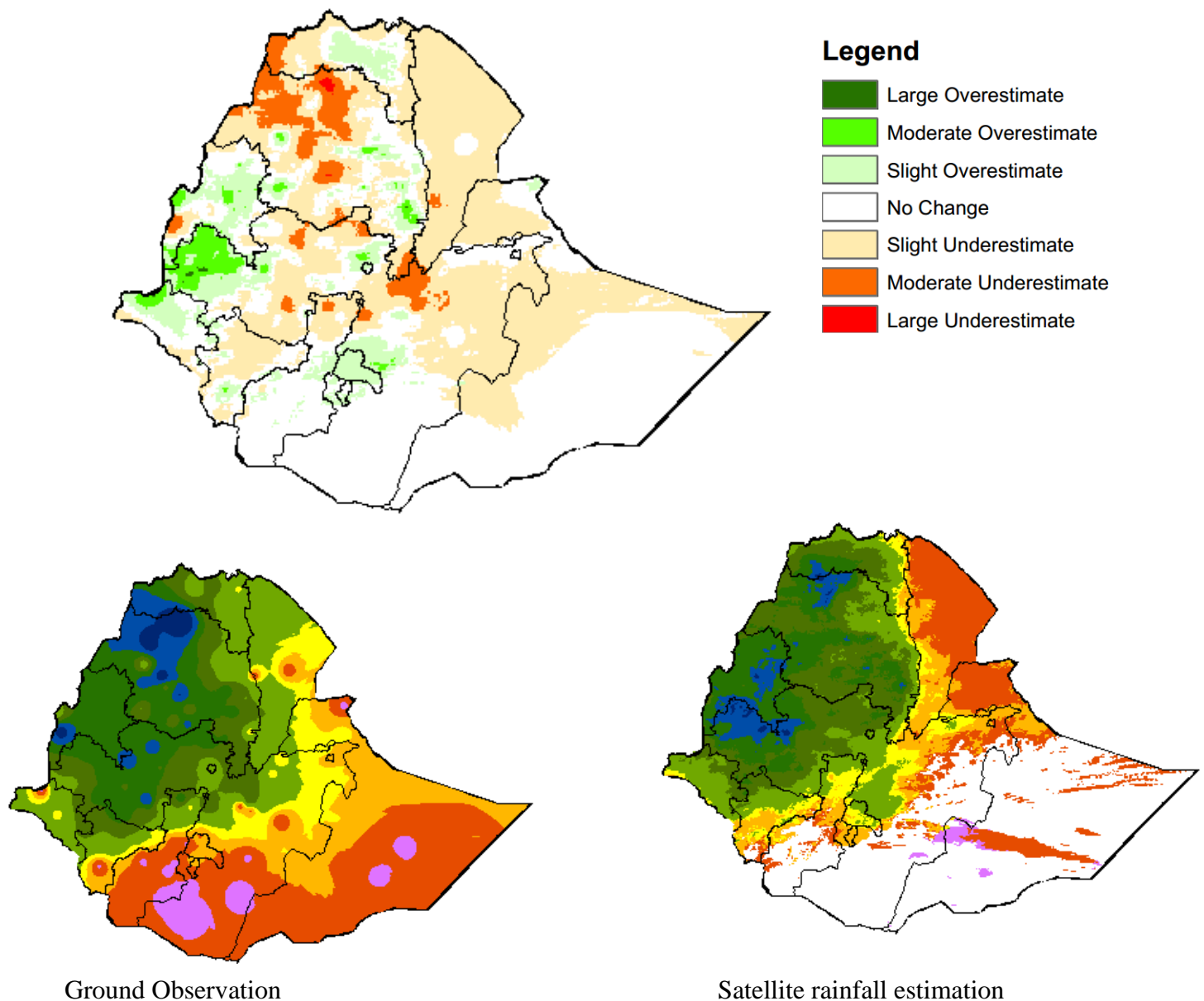
Current dekad



Previous dekad

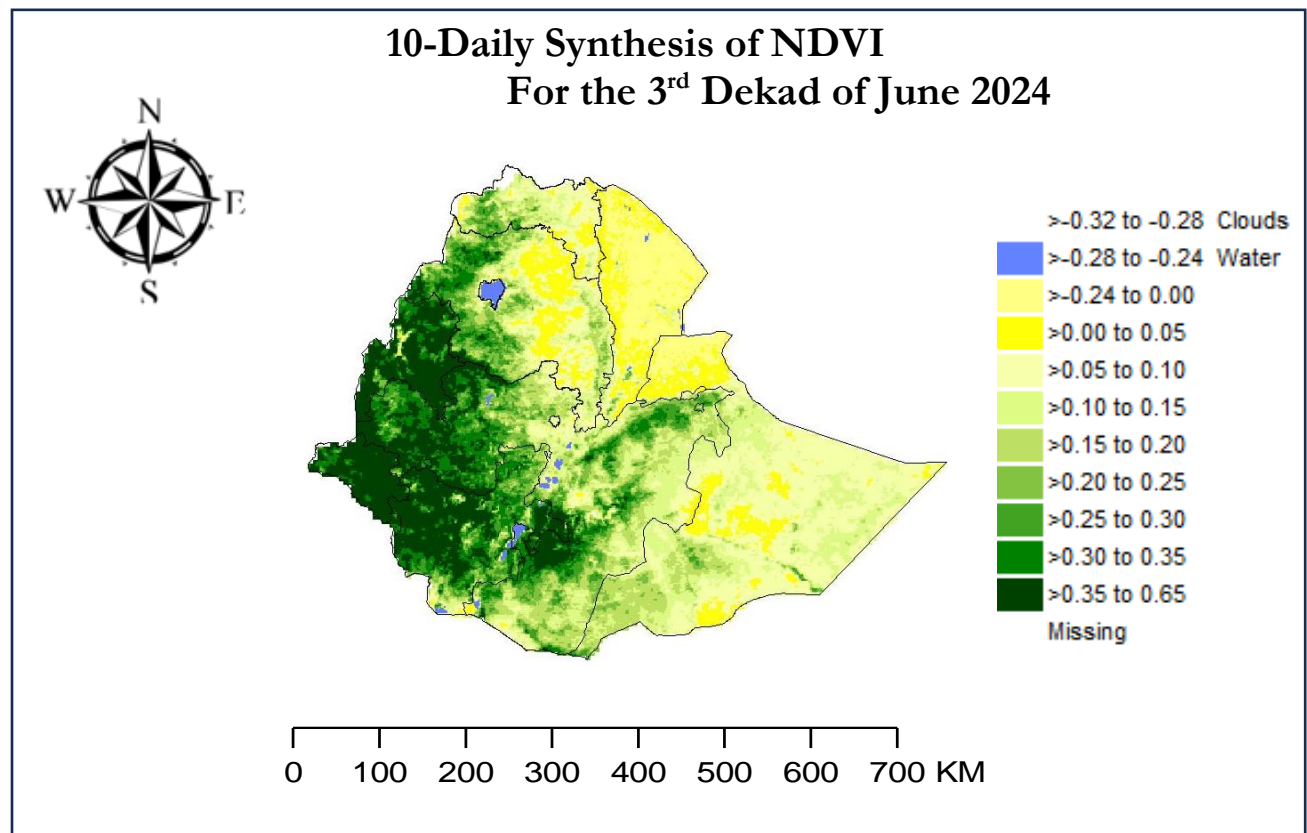
## Comparison with the ground observation

The satellite rainfall estimation shows that there was a slight to moderate overestimate observed in western Oromia, Gambella, Sidama, Benishangul Gumuz, some pocket areas of Amhara, and Tigray regions. On the other hand, a slight to moderate underestimate was observed in Amhara, Afar, Tigray, Central Ethiopia, South West Ethiopia, most part of Oromia and Somali regions. There is no significant difference in the rest parts of the country, it shows the same pattern as compared with the Actual.





## 10-Daily Synthesis of NDVI



### Assessment of synthesis NDVI for the 3<sup>rd</sup> dekad of June 2024

NDVI distribution for this dekad declared high greenness over most parts of the country. Whereas low NDVI values have been observed over some parts of the country. Hence, South West Ethiopia, South Ethiopia, Benishangul Gumuz, Sidama, Gambella, Central Ethiopia, most parts of Oromia, and some pocket areas of Amhara regions are covered by high to moderate greenness. Afar, Somali Tigray and most of Amhara regions are covered by low to bare greenness. (Refer to the *actual* figure above).

## Comparison with the Climatological Normal

The comparison of current dekad with climatological normal shows that a small to a large increase of greens was observed in Somali, Central Ethiopia, South Ethiopia, some parts of Afar, southern Oromia and some pocket areas of Amhara regions. On the other hand, a small to large decrease in greenness was observed in Gambella, Tigray, Benishangul Gumuz, western Oromia and Amhara regions.

